

2



Williamson County
Property Tax Notice
 Karen Paris . Williamson County Trustee
 1320 W Main St. Franklin TN 37064
 615-790-5709

2019

Tax Receipt # 0028996	Total Due \$0.00
Taxes are due by 02/28/2020	
Property Address Sunnyside Dr 1986	

DIST	MAP	GP	C-MAP	PARCEL	SP-INT	CO	CI
07	013J	A	013J	03500	000	094	000

OR CURRENT RESIDENT

INDICATE ADDRESS CHANGE ON REVERSE SIDE

Fenton Jeffrey R Fenton Fawn
 1986 Sunnyside Dr

Karen Paris, TRUSTEE
 1320 W Main St. Suite 203
 FRANKLIN TN 37064

Brentwood, TN 370270000

Williamson County Property Tax Notice

Karen Paris Williamson County Trustee 1320 W Main St. Suite. Franklin TN 37064 615-790-5709

2019

DIST	MAP	GP	C-MAP	PARCEL	SP-INT	CO	CI
07	013J	A	013J	03500	000	094	000

Please return the top portion with your payment in the enclosed reply envelope.

To pay your property taxes make checks payable to :
WILLIAMSON COUNTY TRUSTEE
 (Your cancelled check serves as your receipt)

Your payment options are:

- At our office: 1320 W. Main St. Suite 203; Franklin, TN
- At participating local banks
- On-line with credit card of electronic check* at our website
www.WilliamsonPropertyTax.com

*The vendor charges the following processing fees: \$2.00 per transaction for e-check payments, and a 2.5% plus \$0.30 per transaction for credit/debit card payments.

Scan to pay!




To avoid interest, taxes must be paid by February 28, 2020.

Beginning March 1, 2020 interest will be added to delinquent taxes at the rate of 1.5% per month.

Williamson County Trustee 1320 W Main St Suite 203 Franklin, TN 37064 (615) 790-5709	Office Hours: Monday thru Friday 8:00 am- 4:30 pm
---	---

Tax Receipt # 0028996	Total Due \$0.00	
Property Address Sunnyside Dr 1986		
Classification Real Property		
Subdivision Sunnyside Est Sec 3		
Lot 0029	Acres 0.00	EQ Factor 0.0000
Additional Description		
Appraised value	\$386,900	
Assessment	25%	
Assessed value	\$96,725	
Interest	\$0.00	
County taxes	\$2,147.00	
9th FSSD taxes	\$0.00	
City taxes	\$0.00	
Total due	\$0.00	

 <p style="text-align: center;">WARRANTY DEED</p>	STATE OF TENNESSEE COUNTY OF WILLIAMSON THE ACTUAL CONSIDERATION OR VALUE, WHICHEVER IS GREATER, FOR THIS TRANSFER IS <u>\$350,000.00</u>
	<p style="text-align: center;"><i>[Signature]</i> Affiant</p> <p>Subscribed and sworn to before me, this 29th day of April, 2011.</p> <p style="text-align: center;"><i>[Signature]</i> Notary Public</p> <p>MY COMMISSION EXPIRES: (AFFIX SEAL)</p>

THIS INSTRUMENT WAS PREPARED BY:
 Southland Title & Escrow Co., Inc.
 7101 Executive Center Drive, Suite 151
 Brentwood, TN 37027

ADDRESS NEW OWNERS AS FOLLOWS:	SEND TAX BILLS TO:	MAP-PARCEL NUMBERS
Fawn <input checked="" type="checkbox"/> Fenton	Renasant Bank	013 J-A
(NAME)	(NAME)	(MAP)
1986 Sunnyside Drive	2001 Park Place North, Suite 650	035.00
(ADDRESS)	(ADDRESS)	(PARCEL)
Brentwood, TN 37027	Birmingham, AL 35203	
(CITY) (STATE) (ZIP)	(CITY) (STATE) (ZIP)	

For and in consideration of the sum of TEN DOLLARS, cash in hand, paid by the hereinafter named Grantee(s), and other good and valuable consideration, the receipt of which is hereby acknowledged, I/we, **Mangel Jerome Terrell and wife, Colette Keyser**, hereinafter called the Grantor(s), have bargained and sold, and by these presents do hereby transfer and convey unto **Jeffrey R. Fenton and wife, Fawn Fenton**, hereinafter called Grantee(s), their heirs and assigns, that certain tract or parcel of land in Williamson County, TENNESSEE, described as follows, to-wit:

LAND in Williamson County, TN, BEING Lot No. 29, on the Plan of Section 3, Sunny Side Estates, of record in Plat Book 5, page 67 as amended in Book 330, page 844, Register's Office for Williamson County, TN, to which plan reference is hereby made for a complete description thereof.

Being the same property conveyed to Jerome Terrell and spouse, Collette Keyser, by deed dated July 8, 2005, from Melner R. Bond III and spouse, Kimala K. Bond, of record in Book 3615, page 152, and further conveyed to Mangel Jerome Terrell and wife, Colette Keyser, by Quitclaim Deed dated February 20, 2009, from Jerome Terrell and wife, Colette Keyser, of record in Book 4743, page 715, Register's Office for Williamson County, TN.

This conveyance is subject to the taxes for the current year and subsequent years; any and all easements and/or restrictions of record; and all matters shown on the plan of record; all in the said Register's Office.

This is () unimproved (X) improved property, know as: 1986 Sunnyside Drive, Brentwood, Tennessee 37027

TO HAVE AND TO HOLD the said tract or parcel of land, with the appurtenances, estate, title and interest thereto belonging to the said GRANTEES, their heirs and assigns forever; and we do covenant with the said GRANTEES that we are lawfully seized and possessed of said land in fee simple, have a good right to convey it and the same is unencumbered, unless otherwise herein set out; and we do further covenant and bind ourselves, our heirs and representatives, to warrant and forever defend the title to the said land to the said GRANTEES, their heirs and assigns, against the lawful claims of all persons whomsoever. Wherever used, the singular number shall include the plural, the plural the singular, and the use of any gender shall be applicable to all genders.

Witness my/our hand(s) this 29th day of April, 2011.

 _____ Mangel Jerome Terrell	 _____ Colette Keyser
---	---

STATE OF TENNESSEE
COUNTY OF WILLIAMSON

Before me, the undersigned authority, a Notary Public within and for the State and County, appeared Mangel Jerome Terrell; Colette Keyser with whom I am personally acquainted (or proved to me on the basis of satisfactory evidence) and who upon their oath(s) acknowledged themselves to be the within named bargainor(s), and that they executed the foregoing instrument of their own free will for the purposes therein set forth.

Witness my hand and official seal at office at Brentwood, Tennessee, on this the 29th day of April, 2011.


Notary Public

My Commission Expires: 9/3/2012



This document was e-recorded in Book 5313,
Page 452, Williamson Co. ROD on 5/12/11.

	STATE OF TENNESSEE COUNTY OF WILLIAMSON THE ACTUAL CONSIDERATION OR VALUE, WHICHEVER IS GREATER, FOR THIS TRANSFER IS <u>\$350,000.00</u>
	Affiant _____ Subscribed and sworn to before me, this 29th day of April, 2011. _____ Notary Public
MY COMMISSION EXPIRES: (AFFIX SEAL)	

THIS INSTRUMENT WAS PREPARED BY:
 Southland Title & Escrow Co., Inc.
 7101 Executive Center Drive, Suite 151
 Brentwood, TN 37027

ADDRESS NEW OWNERS AS FOLLOWS:	SEND TAX BILLS TO:	MAP-PARCEL NUMBERS
Fawn ■ Fenton	Renasant Bank	013 J-A
(NAME)	(NAME)	(MAP)
1986 Sunnyside Drive	2001 Park Place North, Suite 650	035.00
(ADDRESS)	(ADDRESS)	(PARCEL)
Brentwood, TN 37027	Birmingham, AL 35203	
(CITY) (STATE) (ZIP)	(CITY) (STATE) (ZIP)	

For and in consideration of the sum of TEN DOLLARS, cash in hand, paid by the hereinafter named Grantee(s), and other good and valuable consideration, the receipt of which is hereby acknowledged, I/we, **Mangel Jerome Terrell and wife, Colette Keyser**, hereinafter called the Grantor(s), have bargained and sold, and by these presents do hereby transfer and convey unto **Jeffrey R. Fenton and wife, Fawn ■ Fenton**, hereinafter called Grantee(s), their heirs and assigns, that certain tract or parcel of land in Williamson County, TENNESSEE, described as follows, to-wit:

LAND in Williamson County, TN, BEING Lot No. 29, on the Plan of Section 3, Sunny Side Estates, of record in Plat Book 5, page 67 as amended in Book 330, page 844, Register's Office for Williamson County, TN, to which plan reference is hereby made for a complete description thereof.

Being the same property conveyed to Jerome Terrell and spouse, Collette Keyser, by deed dated July 8, 2005, from Melner R. Bond III and spouse, Kimala K. Bond, of record in Book 3615, page 152, and further conveyed to Mangel Jerome Terrell and wife, Colette Keyser, by Quitclaim Deed dated February 20, 2009, from Jerome Terrell and wife, Colette Keyser, of record in Book 4743, page 715, Register's Office for Williamson County, TN.

This conveyance is subject to the taxes for the current year and subsequent years; any and all easements and/or restrictions of record; and all matters shown on the plan of record; all in the said Register's Office.

This is () unimproved (X) improved property, know as: 1986 Sunnyside Drive, Brentwood, Tennessee 37027

TO HAVE AND TO HOLD the said tract or parcel of land, with the appurtenances, estate, title and interest thereto belonging to the said GRANTEES, their heirs and assigns forever; and we do covenant with the said GRANTEES that we are lawfully seized and possessed of said land in fee simple, have a good right to convey it and the same is unencumbered, unless otherwise herein set out; and we do further covenant and bind ourselves, our heirs and representatives, to warrant and forever defend the title to the said land to the said GRANTEES, their heirs and assigns, against the lawful claims of all persons whomsoever. Wherever used, the singular number shall include the plural, the plural the singular, and the use of any gender shall be applicable to all genders.

Witness my/our hand(s) this 29th day of April, 2011.


Mangel Jerome Terrell

Colette Keyser

STATE OF TENNESSEE
COUNTY OF WILLIAMSON

Before me, the undersigned authority, a Notary Public within and for the State and County, appeared Mangel Jerome Terrell; Colette Keyser with whom I am personally acquainted (or proved to me on the basis of satisfactory evidence) and who upon their oath(s) acknowledged themselves to be the within named bargainer(s), and that they executed the foregoing instrument of their own free will for the purposes therein set forth.

Witness my hand and official seal at office at Brentwood, Tennessee, on this the 29th day of April, 2011.



Notary Public

My Commission Expires: 9/3/2012



Book 5313 Page 454

BK/PG: 5313/452-454
11015616

Certificate of Authenticity

3 PGS : DEED	
KIMM OWENS 214724 - 11015616	
03/12/2011 - 02:16 PM	
VALUE	350000.00
MORTGAGE TAX	0.00
TRANSFER TAX	1295.00
RECORDING FEE	15.00
DP FEE	2.00
REGISTRAR'S FEE	1.00
TOTAL AMOUNT	1313.00
STATE OF TENNESSEE, WILLIAMSON COUNTY	
SADIE WADE	
REGISTER OF DEEDS	

I, Kimberly Hollingshead, do hereby make oath that I am a licensed attorney and/or the custodian of the electronic version of the attached document tendered for registration herewith and that this is a true and correct copy of the original document executed and authenticated according to law.

[Handwritten Signature]

Signature


State of Tennessee
County of Williamson

Personally appeared before me, The Undersigned, a notary public for this county and state, Kim Hollingshead who acknowledges that this certification of an electronic document is true and correct and whose signature I have witnessed.

[Handwritten Signature]

Notary's Signature

My Commission Expires: 1/9/12



From: Kim Hollingshead [Kim@TouchstoneTitleTN.com]
Sent: Wednesday, September 24, 2014 3:42 PM
To: Jeff Fenton
Cc: Fawn Fenton
Subject: RE: Fenton Purchase | 1986 Sunnyside Drive, Brentwood | Tenancy by the Entirety?

And wife

From: Jeff Fenton
Sent: Wednesday, September 24, 2014 3:41 PM
To: Kim Hollingshead
Cc: Fawn Fenton
Subject: RE: Fenton Purchase | 1986 Sunnyside Drive, Brentwood | Tenancy by the Entirety?

Thanks for the lightening fast response with the Deed Kim!

Can you please explain to me how "Tenancy by the Entirety" is specified/differentiated on this document?

Thanks again!

Jeff Fenton

Meticulous Marketing LLC
(615) 837-1300 Office
(615) 837-1301 Mobile
(615) 837-1302 Fax

When it's worth doing RIGHT the first time!

Submit or respond to a support ticket [here](#).

From: Kim Hollingshead [<mailto:Kim@TouchstoneTitleTN.com>]
Sent: Wednesday, September 24, 2014 3:31 PM
To: Jeff Fenton
Cc: Fawn Fenton
Subject: RE: Fenton Purchase | 1986 Sunnyside Drive, Brentwood | Tenancy by the Entirety?

Jeff, please see attached. Title is currently vested as Tenancy by the Entirety.

Kimberly K. Hollingshead, Esq.
President
Touchstone Title & Escrow, LLC
318 Seaboard Lane, Suite 114
Franklin, TN 37067

U:\rico\jeff\14-11-14\2389
Email: Kim@TouchstoneTitleTN.com

Website: www.TouchstoneTitleTN.com

Our number one goal is to ensure that you are satisfied with our services. If you have any questions or concerns on this closing, or have suggestions on how we can make your next interaction with us even better, please e-mail me.

NOTICE: YOU ARE NOT AUTHORIZED TO FORWARD THIS EMAIL TO ANYONE. This e-mail message and all attachments transmitted with it may contain legally privileged and confidential information intended solely for the use of the addressee. If the reader of this message is not the intended recipient, you are hereby notified that any reading, dissemination, distribution, copying, or other use of this message or its attachments is strictly prohibited. It is not our intention to waive the attorney-client privilege, the attorney work-product doctrine, or any proprietary rights in the information contained on the following pages. If you have received this message in error, please notify the sender immediately by telephone (615-371-2299) or by electronic mail (kim@touchstonetitletn.com), and delete this message and all copies and backups thereof. Thank you.

From: Jeff Fenton
Sent: Wednesday, September 24, 2014 3:24 PM
To: Kim Hollingshead
Cc: Fawn Fenton
Subject: RE: Fenton Purchase | 1986 Sunnyside Drive, Brentwood | Tenancy by the Entirety?
Importance: High

Hello Kim!

It has been a while!

It has been recommended to Fawn and I, for liability purposes, that we hold title to our home as "Tenancy by the Entirety".

I know very little about this, but here is an explanation that I found online:

Tenancy by the Entirety: a special form of joint tenancy when the joint tenants are husband and wife -- with each owning one-half. Neither spouse can sell the property without the consent of the other. Words in the deed such as "Bill and Mary, husband and wife as tenancy in the entirety" establish title in tenancy by the entireties. This form of ownership is not available in all states. (http://jtlehmanlaw.com/lawyer/Nashville-TN_fq314.htm)

Can you please tell me how our title is held currently at 1986 Sunnyside Drive, Brentwood, 37027? (You facilitated our closing.) I have a copy of our Deed of Trust (attached), but I can't figure out if this is titled as "Tenants in Common", "Joint Tenancy", or "Tenancy by the Entirety".

Is there a document that you can provide me which shows exactly how our property is titled?

Thanks for your help with this!

Jeff Fenton
Meticulous Marketing LLC
(615) 837-1300 Office
(615) 837-1301 Mobile
(615) 837-1302 Fax

When it's worth doing RIGHT the first time!

31.1 TENANCY BY THE ENTIRETY

When real property is acquired by individuals who are husband and wife at the time of the conveyance, then title is jointly held as an indivisible whole with right of survivorship unless the granting instrument expressly states that title is not to be held as a Tenancy by the Entirety. Upon divorce, a Tenancy by the Entirety is destroyed and absent some decree by the Divorce Court, the interest of the former spouses is converted into a Tenancy in Common with each owning a one-half interest.

31.2 TENANTS IN COMMON

When real property is acquired by two or more individuals who are not married at the time of the conveyance, or a Tenancy by the Entirety is destroyed through a divorce, title is held as Tenants in Common. In cases where the property is owned by Tenants in Common, each owner has a certain defined share in the property. Unless the instrument states otherwise, when there are two owners, each will automatically be presumed to own one-half each; if three, a third each, and so on. However, the shares between Tenants in Common do not need to be equal. The parties can decide what share of the property belongs to each owner. For example, if two individuals named Sam and Mark buy a property together, but if Sam contributes more to the purchase price than Mark, this could be reflected in the respective shares each acquires in the property. The deed into these individuals could state that Sam receives 70% interest in the property and Mark is entitled to 30%. The important point is that each of the Tenants in Common owners always owns his or her share of the property, and is only entitled to that same percentage of the sale proceeds. For example, if Sam dies, then his share of the property will be administrated as part of Sam's estate. Mark will continue to own his 30% after Sam's death. Unlike in a Joint Tenancy with a Right of Survivorship, it does not automatically pass to Mark.

When property is held as Tenants in Common, each of the individuals have a right to enter the common estate and take possession of the whole, subject to the equal right of the co-tenants to share in possession of the whole; and one co tenant's occupation or possession of the property can never be deemed adverse to the other co-tenants.



550 William Northern Blvd., P.O. Box 1210
Tullahoma, Tennessee 37388
(931)455-5441

ACCOUNT NUMBER		PAGE
2576580		1
01OCT09		31OCT09
SOCIAL SECURITY NUMBER	FROM	TO
	STATEMENT PERIOD	
KN E-STMT		

FAWN FENTON
JEFFREY R FENTON
P.O. BOX 111777
NASHVILLE TN 37222

****REQUIRED CARD ACT NOTIFICATION****
Please note that your loan payment will not be considered late until the 24th of the month. *This applies only to loans under an open end plan. *This does not apply to closed end Real Estate, Indirect Auto and Credit Card loans or loans currently delinquent. *This does not apply to loans with payments that are due after the 24th of month.

NOTICE: See reverse side for important information

SHARE Suffix 0 OUR JOINT REAL ESTATE INVESTMENT HOLDING FUND FOR OUR MARITAL RESIDENCE AT: 1986 SUNNYSIDE DR, BRENTWOOD, TN 37027 Purchase Closed on 4/29/2011	Your balance at the beginning of the period.....\$ 620.58 05OCT WITHDRAWAL E-Branch Transfer "STD" 600.00 to share 7 -600.00 = 20.58 20OCT DEPOSIT DBO Deposit Funds Transfer From 064005203 453.02 = 473.60 20OCT WITHDRAWAL DBO Withdraw Funds For Credit Distribution -453.02 = 20.58 23OCT DEPOSIT Fawn's Premarital Retirement Funds 10797.02 = 10817.60 31OCT DIVIDEND through 31OCT2009 (After the 2008 Market Crisis) 3.16 = 10820.76 ANNUAL PERCENTAGE YIELD EARNED: 1.16% FOR A 31 DAY PERIOD Average Daily Balance: 3232.62 Your new balance on 31OCT09.....\$ 10820.76 Dividends Paid To You In 2009 On Suffix 0 \$ 42.41
AUTO Loan 1 Prius Paid Off from Fawn's Vanguard Retirement Remainder Deposited for Marital Residence	Your balance at the beginning of the period.....\$ 1793.13 4.75% ***ANNUAL PERCENTAGE RATE*** .013014% Daily Periodic Rate **FINANCE** (PAYMENT)**CHARGE**PRINCIPAL 20OCT PAYMENT (453.02) 6.77 446.25 = 1346.88 DBO distribution \$453.02 from account ***580...064005203 23OCT PAYMENT (1347.41) 0.53 1346.88 = 0.00 Your new balance on 31OCT09.....\$ 0.00 FINANCE CHARGES PAID IN 2009 ON LOAN 1 \$ 65.53
SHARE DRAFT Suffix 7	No. 1002576580. Balance at the beginning of the period....\$ 10.26 Additions and miscellaneous withdrawals: 05OCT DEPOSIT E-Branch Transfer "STD" 600.00 from share 0 600.00 31OCT DIVIDEND through 31OCT2009 0.23 ANNUAL PERCENTAGE YIELD EARNED: 0.51% FOR A 31 DAY PERIOD Average Daily Balance: 532.84 0 Withdrawals = 0.00 2 Deposits = 600.23 0 Drafts Cleared Your new balance on 31OCT09.....\$ 610.49 Dividends Paid To You In 2009 On Suffix 7 \$ 0.48 To report a lost or stolen Freedom (Visa Check) Card after Credit Union Business Hours, call 1-800-250-9655.
Your Financial Summary	Your total Draft balances.....\$ 610.49 Your total Share balances.....\$ 10,820.76 Your total Loan balances.....\$ 0.00

YTD Tax Summary

YEAR Total (May Total)

We lived under the SPIRITUAL PRINCIPAL of the "TWO becoming ONE at MARRIAGE". Throughout the ENTIRE DURATION of OUR MARRIAGE. Until after my ex-wife unnecessarily, prematurely, and irresponsibly ABANDONED our Marital Residence. (It was 2,500 SqFt, and NOT a hostile environment.)

ALL of our ASSETS and DEBTS were ALWAYS Held as ONE "Tenancy by Entirety". Regardless of whose NAME either were technically in. Those choices were strategically for the BENEFIT of BOTH of US! (Whether for preferential interest rates, risk mitigation, etc... which was EQUALLY for BOTH OUR BENEFIT!) It was a matter of "OUR LEFT POCKET" vs "OUR RIGHT POCKET". NEVER "HERS" or "MINE"!

*ASTERISK NEXT TO

2010 Form 1099-R

Distributions From Pensions, Annuities, Retirement or Profit-Sharing Plans, IRAs, Insurance Contracts, etc.

1-800-662-2739

PAGE 2 OF 3

Vanguard

P.O. BOX 2600 · VALLEY FORGE, PA 19482-2600

JEFFREY RYAN FENTON
 PO BOX 111777
 NASHVILLE TN 37222-1777

PAYER'S name
Vanguard Fiduciary Trust Company

PAYER'S federal identification number
23-2640992

RECIPIENT'S identification number
XXX-XX-5069

This information is being furnished to the Internal Revenue Service.
 Department of the Treasury - Internal Revenue Service

Plan Name		Fund Name		Account number		Box 10:	Box 11:	Box 12:
Box 1: Gross distribution	Box 2a: Taxable amount	Box 2b: Taxable amount not determined	Box 4: Federal income tax withheld	Box 7: Distribution code(s)	IRA/ SEP/ SIMPLE	State tax withheld	State/Payer's state no.	State distribution
<div style="border: 1px solid black; padding: 5px; text-align: center;"> <p>JEFF'S TOTAL RETIREMENT DISTRIBUTION (After 2007-2008 Financial Crisis) DEPOSITED IN ASCEND JOINT HOUSE INVESTMENT FUND on 4/25/2010 \$17,782.08</p> </div>								
ROTH IRA								
STRATEGIC EQUITY FUND	8,023.32	X	09984339759 0.00	J				
REIT INDEX FUND INV	9,758.76	X	09984339759 0.00	J				

Form 1099-R
 OMB No. 1545-0119

Copy B Report this income on your federal tax return. If this form shows federal income tax withheld in box 4, attach this copy to your return.

2-3

01035809





Confirmation



i Confirmation number W206391261

Thank you. You can print this page for your records.

Vanguard received your transaction on 04/24/2010, at 4:02 a.m., Eastern time.

Redemption requests received before 4 p.m., Eastern time, are processed the same business day, and your money should be delivered to your bank in two business days. Requests received after 4 p.m., Eastern time, are processed the next business day, and your money should be delivered to your bank in three business days.

Your Vanguard account will reflect the redemption the day after it is processed.

You'll receive confirmation of this transaction electronically, with an e-mail notification sent at the end of the day on which your request is processed.

Notice of your confirmation will be sent to the Web-registered address below. You can [change your e-mail address](#) at any time.

E-mail address	Business@FentonMail.com
----------------	-------------------------

Fund information

Account	Jeffrey Ryan Fenton—Roth IRA
Fund name	Strategic Equity Fund (VSEQX)
Fund & account	0114-09984339759

Method and amount

Sale amount	100%
Redemption method	Electronic Bank Transfer

Restrictions

Restricted until	06/25/2010
------------------	------------

Information on Vanguard's frequent-trading policy is available in each fund's prospectus. You can review our [redemption policies](#). 06/25/2010.

Bank instructions

Routing number	264181626
Name of bank	ASCEND FCU
Bank account number	*****6580
Bank account type	Savings (JOINT HOUSE INVESTMENT FUND)



550 William Northern Blvd., P.O. Box 1210
Tullahoma, Tennessee 37388
(931)455-5441

ACCOUNT NUMBER		PAGE
2576580		1
01APR10		30APR10
SOCIAL SECURITY NUMBER	FROM	TO
	STATEMENT PERIOD	
KN E-STMT		

FAWN FENTON
JEFFREY R FENTON
P.O. BOX 111777
NASHVILLE TN 37222

MORTGAGE SPECIAL!

Now through May 31 or until allocated funds are depleted, Ascend is offering a great mortgage special. Visit ascendfcu.org or call 1-800-342-3086 for details.



NOTICE: See reverse side for important information

SHARE Suffix 0 OUR JOINT REAL ESTATE INVESTMENT HOLDING FUND FOR OUR MARITAL RESIDENCE AT: 1986 SUNNYSIDE DR, BRENTWOOD, TN 37027 Purchase Closed on 4/29/2011	Your balance at the beginning of the period.....\$ 12049.92 28APR DEPOSIT-ACH-A-INVEST MY Premarital Retirement Funds 9758.76 = 21808.68 VGI-REIT IX IN (INVESTMENT) (After the 2008 Market Crisis) 28APR DEPOSIT-ACH-INVESTMENT 8023.32 = 29832.00 VGI-STR EQUITY (INVESTMENT) 30APR DIVIDEND through 30APR2010 11.93 = 29843.93 ANNUAL PERCENTAGE YIELD EARNED: 1.05% FOR A 30 DAY PERIOD Average Daily Balance: 13828.13 Your new balance on 30APR10.....\$ 29843.93 <table border="1" style="width: 100%; border-collapse: collapse;"> <tr> <td style="width: 60%;"></td> <td style="width: 20%; text-align: center;">Total for this period</td> <td style="width: 20%; text-align: center;">Total year-to-date</td> </tr> <tr> <td>TOTAL OVERDRAFT ITEM FEES</td> <td style="text-align: center;">0.00</td> <td style="text-align: center;">0.00</td> </tr> <tr> <td>TOTAL RETURNED ITEM FEES</td> <td style="text-align: center;">0.00</td> <td style="text-align: center;">0.00</td> </tr> </table> Dividends Paid To You In 2010 On Suffix 0 \$ 46.01 ===== SHARE No. 1002576580. Balance at the beginning of the period....\$ 611.75 DRAFT Additions and miscellaneous withdrawals: Suffix 7 30APR DIVIDEND through 30APR2010 0.20 ANNUAL PERCENTAGE YIELD EARNED: 0.40% FOR A 30 DAY PERIOD Average Daily Balance: 611.75 0 Withdrawals = 0.00 1 Deposits = 0.20 0 Drafts Cleared Your new balance on 30APR10.....\$ 611.95 <table border="1" style="width: 100%; border-collapse: collapse;"> <tr> <td style="width: 60%;"></td> <td style="width: 20%; text-align: center;">Total for this period</td> <td style="width: 20%; text-align: center;">Total year-to-date</td> </tr> <tr> <td>TOTAL OVERDRAFT ITEM FEES</td> <td style="text-align: center;">0.00</td> <td style="text-align: center;">0.00</td> </tr> <tr> <td>TOTAL RETURNED ITEM FEES</td> <td style="text-align: center;">0.00</td> <td style="text-align: center;">0.00</td> </tr> </table> Dividends Paid To You In 2010 On Suffix 7 \$ 0.95 To report a lost or stolen Freedom (Visa Check) Card after Credit Union Business Hours, call 1-800-250-9655. ===== Your Financial Summary Your total Draft balances.....\$ 611.95 Your total Share balances.....\$ 29,843.93 YTD Tax Summary YEAR-TO-DATE INFORMATION FOR TAX PURPOSES: Total non-IRA dividends earned (May be reported to IRS as interest for this calendar year)..\$ 46.96		Total for this period	Total year-to-date	TOTAL OVERDRAFT ITEM FEES	0.00	0.00	TOTAL RETURNED ITEM FEES	0.00	0.00		Total for this period	Total year-to-date	TOTAL OVERDRAFT ITEM FEES	0.00	0.00	TOTAL RETURNED ITEM FEES	0.00	0.00
	Total for this period	Total year-to-date																	
TOTAL OVERDRAFT ITEM FEES	0.00	0.00																	
TOTAL RETURNED ITEM FEES	0.00	0.00																	
	Total for this period	Total year-to-date																	
TOTAL OVERDRAFT ITEM FEES	0.00	0.00																	
TOTAL RETURNED ITEM FEES	0.00	0.00																	

*ASTERISK NEXT TO

We lived under the SPIRITUAL PRINCIPAL of the "TWO becoming ONE at MARRIAGE". Throughout the ENTIRE DURATION of OUR MARRIAGE. Until after my ex-wife unnecessarily, prematurely, and irresponsibly ABANDONDED our Marital Residence. (It was 2,500 SqFt, and NOT a hostile environment.)

ALL of our ASSETS and DEBTS were ALWAYS Held as ONE "Tenancy by Entirety". Regardless of whose NAME either were technically in. Those choices were strategically for the BENEFIT of BOTH of US! (Whether for preferential interest rates, risk mitigation, etc... which was EQUALLY for BOTH OUR BENEFIT!) It was a matter of "OUR LEFT POCKET" vs "OUR RIGHT POCKET". NEVER "HERS" or "MINE"!

FAWN FENTON CELL 308-4350		2016
JEFFREY R FENTON		87-8162/2641
P.O. BOX 111777		
NASHVILLE, TN 37222		
DATE <u>APRIL 3, 2011</u>		
PAY TO THE ORDER OF	<u>ZEITLIN & CO REALTORS</u>	\$ <u>5000⁰⁰</u>
	<u>FIVE THOUSAND</u> ——— <u>ONLY</u> ———	DOLLARS 
 AEDC FEDERAL CREDIT UNION Nashville, Tennessee 37214		
FOR	<u>1906 SUNNYSIDE EARNEST MONEY</u>	<u>Fawn Fenton</u> <small>MP</small>
⑆ 264181626⑆ 10025765800⑆ 2016		

DATE	TELLER	TRANSACTION / TYPE	ACCOUNT-SFX	PREV BAL	CHK AMT	END BAL
28APR11	723-176	Cashier's Check Sal	2576580-0		34500.00	
Payee: TOUCHSTONE TITLE AND ESCROW LLC						
		S (0)	SD (7)			
		5525.13	610.02			
		Loan (1)	Loan (85)	Loan (90)		
		0.00	0.00	0.00		

CHECK NO : 219813

TOUCHSTONE TITLE AND ESCROW LLC***



DETACH THIS PORTION BEFORE DEPOSITING

WARNING: THIS CHECK IS PROTECTED BY SECURITY FEATURES. DETAILS ON BACK.



520 Airpark Drive P.O. Box 1210
Tullahoma, Tennessee 37388
(931) 455-5441

28APR11 87-8162
2641

CHECK NO : 219813

AMOUNT
\$ **34500.00

VOID AFTER 90 DAYS

PAY THE SUM OF THIRTY FOUR THOUSAND FIVE HUNDRED AND 00/100 DOLLARS

PAY TO THE ORDER OF TOUCHSTONE TITLE AND ESCROW LLC***

Caren C. Gehrig
AUTHORIZED SIGNATURE
Althea L. Conner
2nd SIGNATURE REQUIRED FOR CHECKS OVER \$5,000

Remitter: FAWN FENTON

CASHIER'S CHECK

⑈00219813⑈ ⑆2641816261⑆ 646226183⑈

The Brand Promise

Our brand promise is to educate and help you become an effective financial steward. We deliver this promise by asking you questions and offering our full, undivided attention to understand your current life situation and future plans before offering solutions.

Our tagline is "Raising Possibilities." All that we do to define and differentiate ourselves from other financial institutions derives from this. We want to help you recognize and raise all the possibilities as we assist you with personal financial solutions.

